



Argyll SiteSolutions Environmental Reports

Tailored reports, *trusted outcomes.*










Argyll●
Environmental

Landmark●
Information



Argyll **SiteSolutions** Environmental Searches

Consultant-led. *Client Focussed.*

	SiteSolutions Commercial	SiteSolutions Combined	SiteSolutions Combined + Climate Change	FloodSolutions Commercial
 Maximum Site Size	500 hectares (larger sites POA)	500 hectares (larger sites POA)	500 hectares (larger sites POA)	500 hectares (larger sites POA)
 Turnaround Time	< 48 Hours	< 48 Hours	< 48 Hours	< 48 Hours
 Contaminated Land	Consultant's manual review	Consultant's manual review	Consultant's manual review	
 Operational compliance	Yes	Yes	Yes	
 Ground Stability	Full Assessment	Full Assessment	Full Assessment	
 Radon	Full Assessment	Full Assessment	Full Assessment	
 Flood		Consultant's manual review	Consultant's manual review	Consultant's manual review
 Climate Change			Full Assessment	
 Energy and Infrastructure				

All Argyll Environmental Reports are suitable for use in England, Wales and Scotland and are supported by £10 million Professional Indemnity Insurance. Details available on request. All reports are either point or polygon based. However, to ensure maximum accuracy of results, wherever possible, please order your report, providing a polygon. ©2025 Landmark Information Group Ltd.

 [CLICK HERE FOR FURTHER DETAILS](#)